



**YT & BEARD'S
JEWEL COURSE
GUIDE OF
INFORMATION
OF THE COURSE**

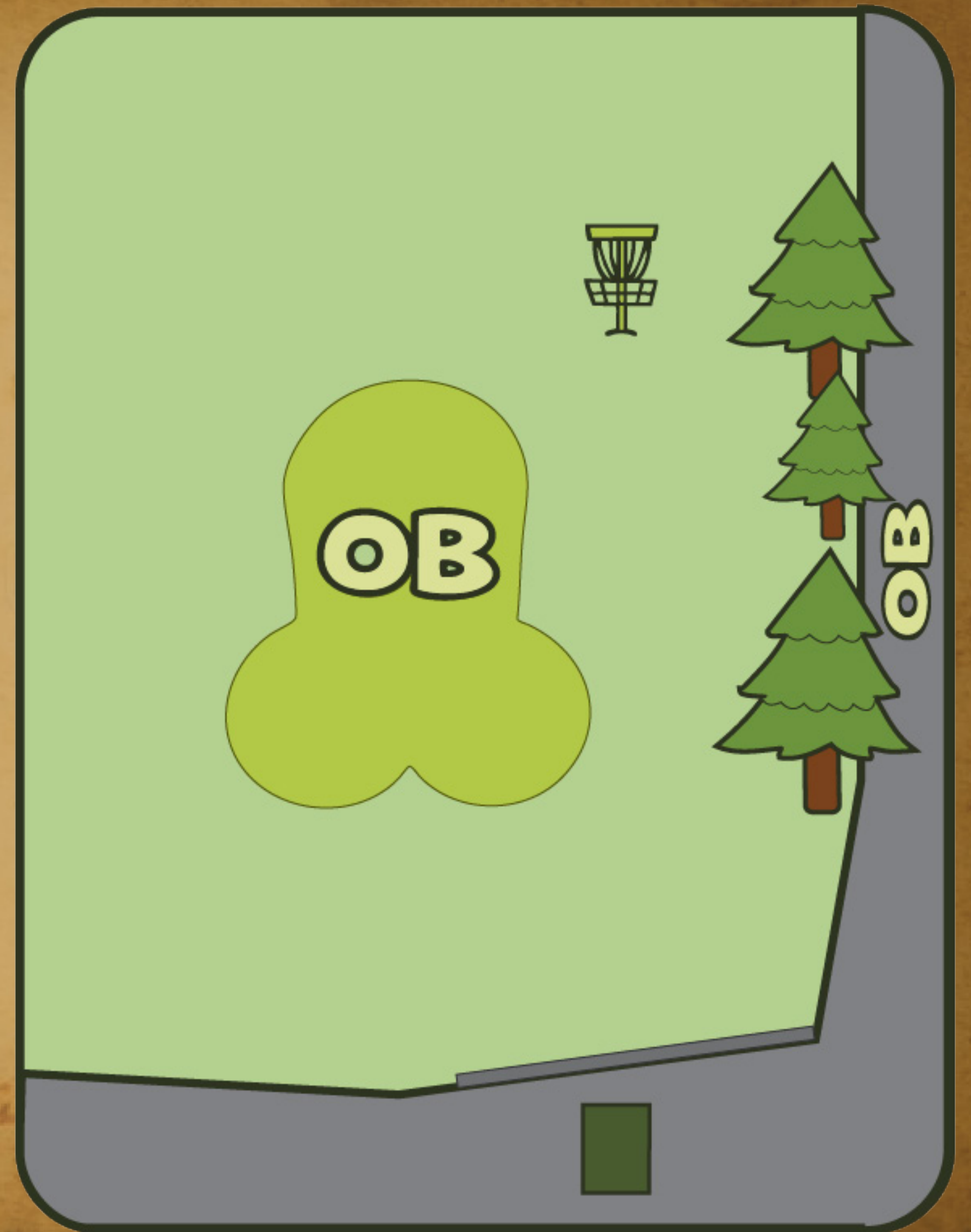


YOU'RE F#%KING WELCOME



HOLE 1 - PAR 3 - 202FT

**THE PARKING LOT,
THE SIDEWALK
& THE BONER
ARE OB**






HOLE 2 - PAR 3 - 322FT

MANDO THROUGH MARKED
TREES. IF MISSED,
CONTINUE TO DROP LOAD
WITH +1.

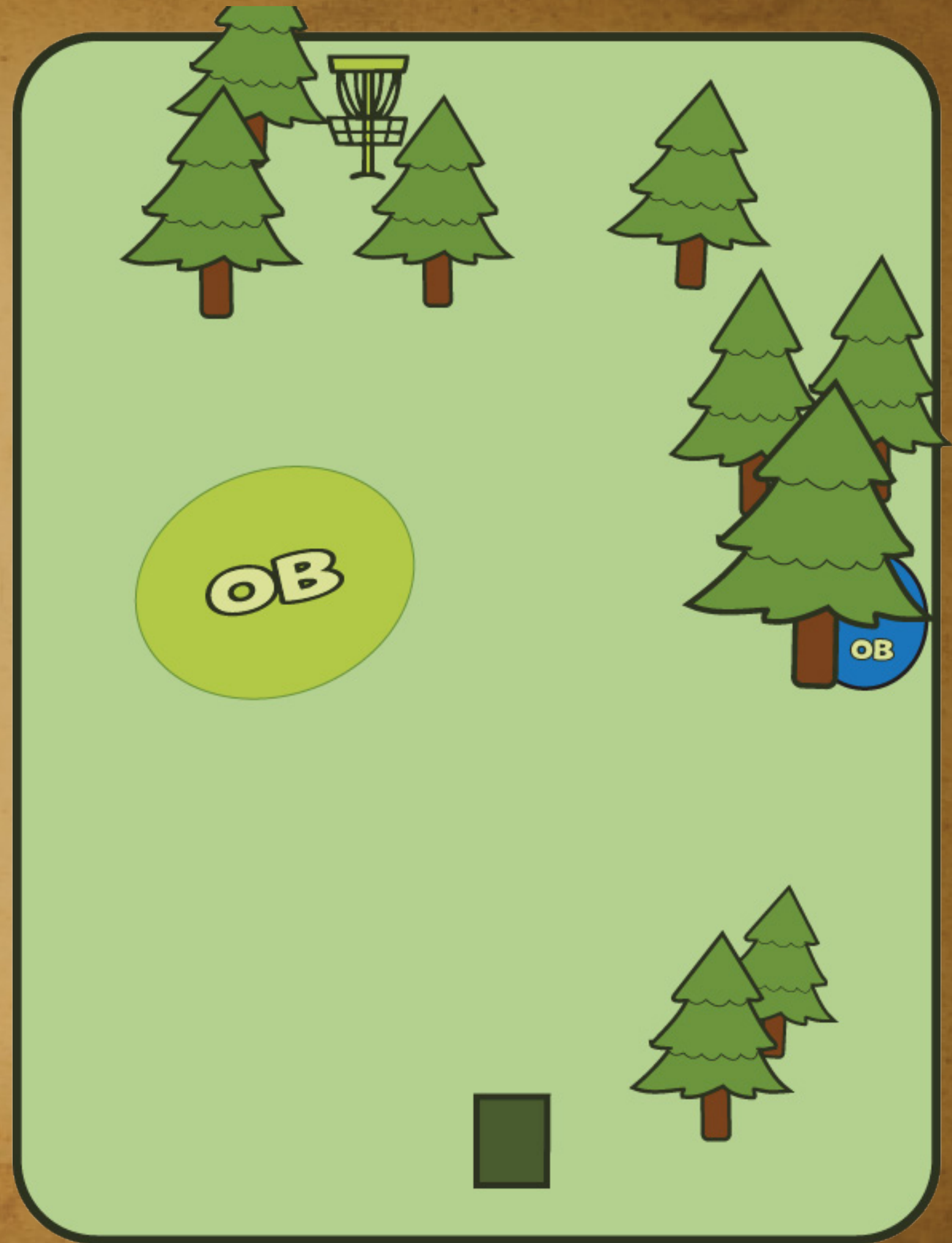
AREA CONTAINING WATER IS
BUSHIER THAN 70'S PORN
DON'T GO IN THERE UNLESS YOU
HAVE AN ACTUAL 12FT POLE
THAT SHIT IS OB NO GA NO B





HOLE 3 - PAR 3 - 338 FT


GREEN AND THAT WATER
ARE OB. DON'T THROW
THERE. UNLESS YOU LIKE
STROKES.





HOLE 4 - PAR 3 - 258FT


THE ONLY TREES YOU
SHOULD HIT HERE ARE
FROM OUR LOVELY
SPONSOR
MOHAVE CANNABIS





HOLE 5 - PAR 3 - 275FT

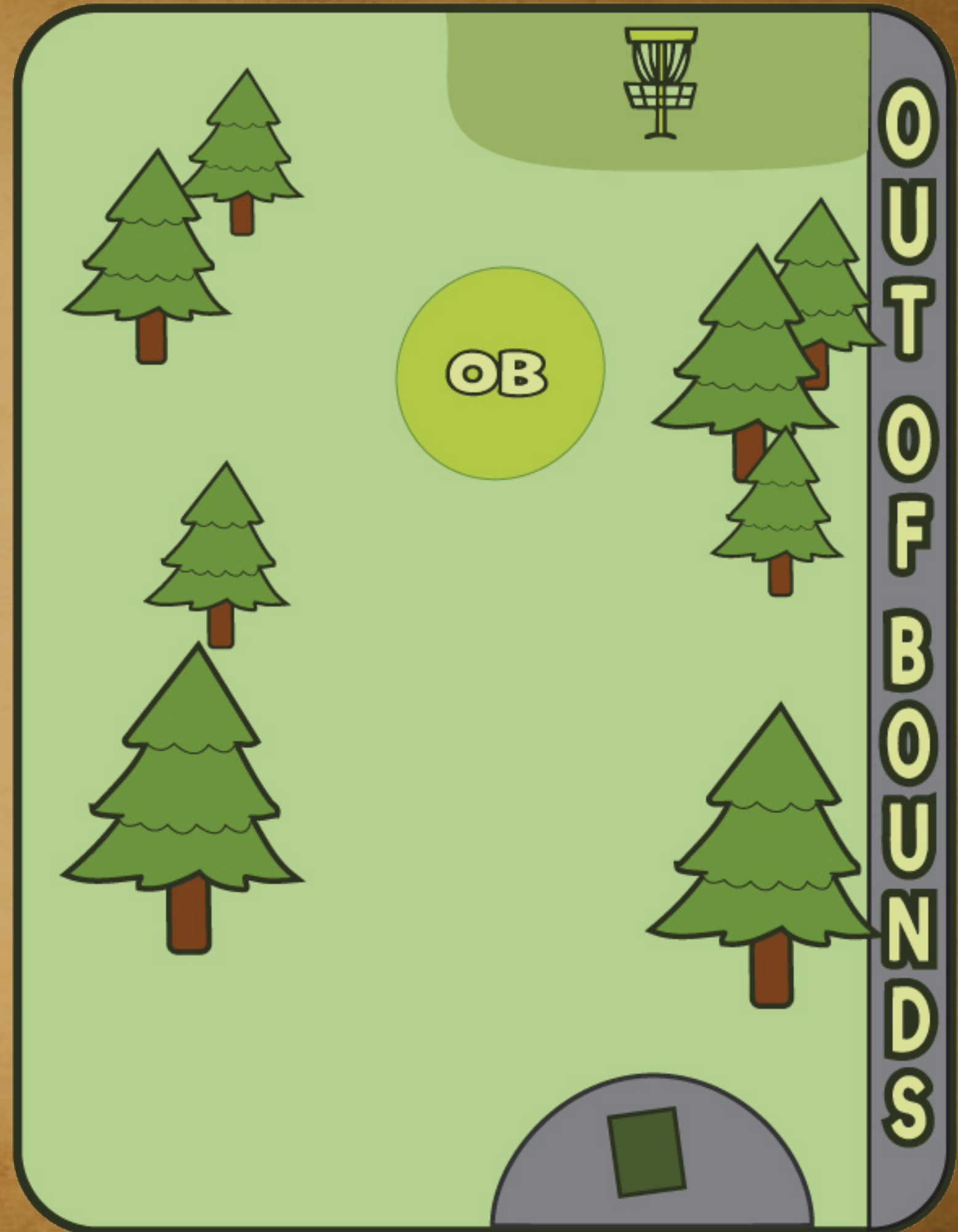
**THE GREEN, THE STREET
THE SIDEWALK &
THE PARKING LOT
ARE ALL OB**





HOLE 6 - PAR 4 - 558FT

**THE GREEN &
THE FENCE LINE
ARE OB.**

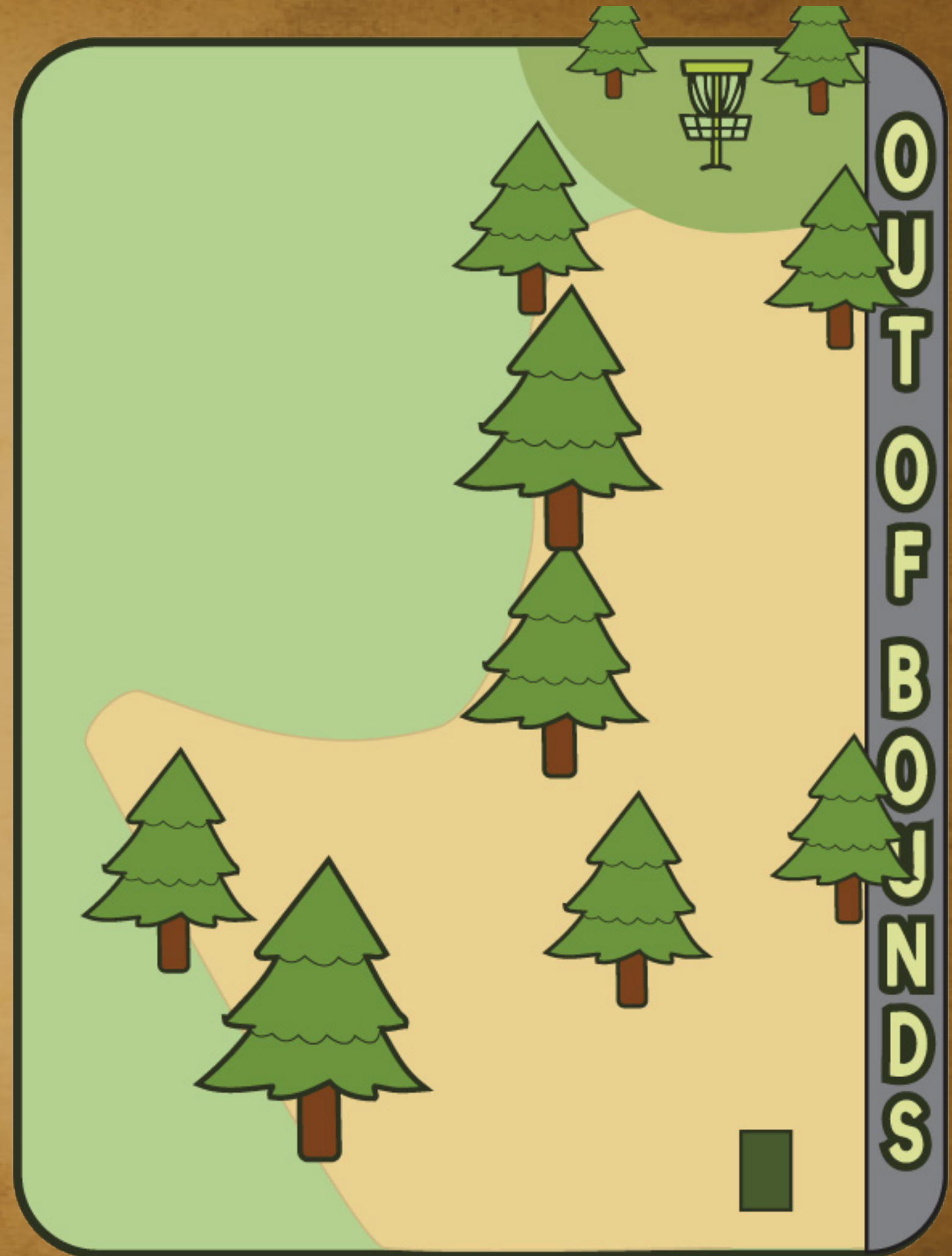




HOLE 7 - PAR 3 - 317FT

**THE FENCE LINE
IS OB.**

DON'T BE A HERO.





HOLE 8 - PAR 3 - 279FT

WATER = OB

**SHOOT FROM LAST SAFE
LOCATION**

**WATCH FOR GOLFERS
ON HOLE 9
THEY HAVE RIGHT OF
WAY**





HOLE 9 - PAR 3 - 280FT

WATER = OB

GREEN = OB

OVER FENCE LINE = OB

SHOOT FROM LAST SAFE
LOCATION

WATCH FOR GOLFERS ON
HOLE 8





HOLE 10 - PAR 3 - 280FT

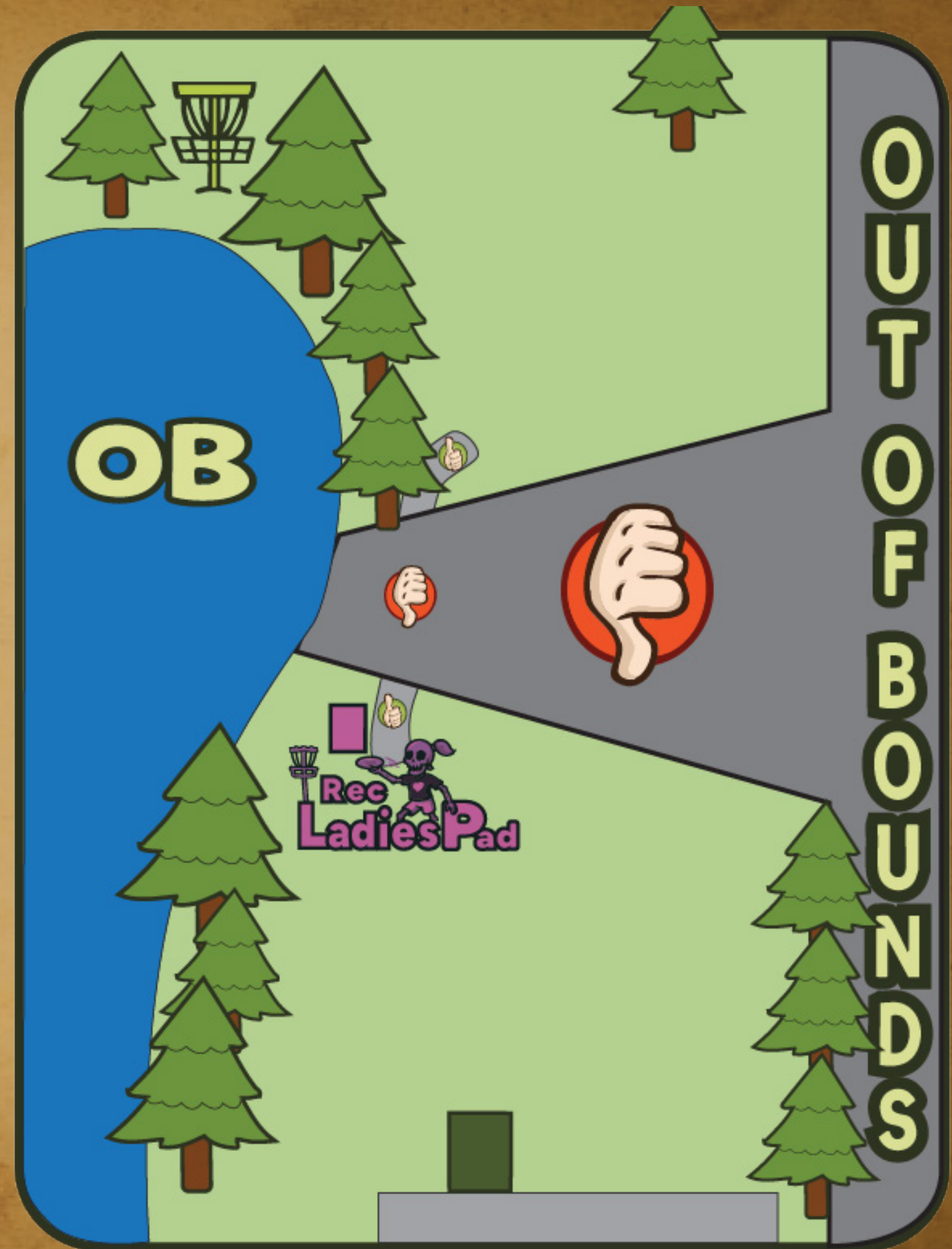
WATER = OB

CULVERT TO WATER = OB

OVER FENCE LINE = OB

SHOOT FROM LAST SAFE
LOCATION

SIDE WALK OUTSIDE
CULVERT IS OK

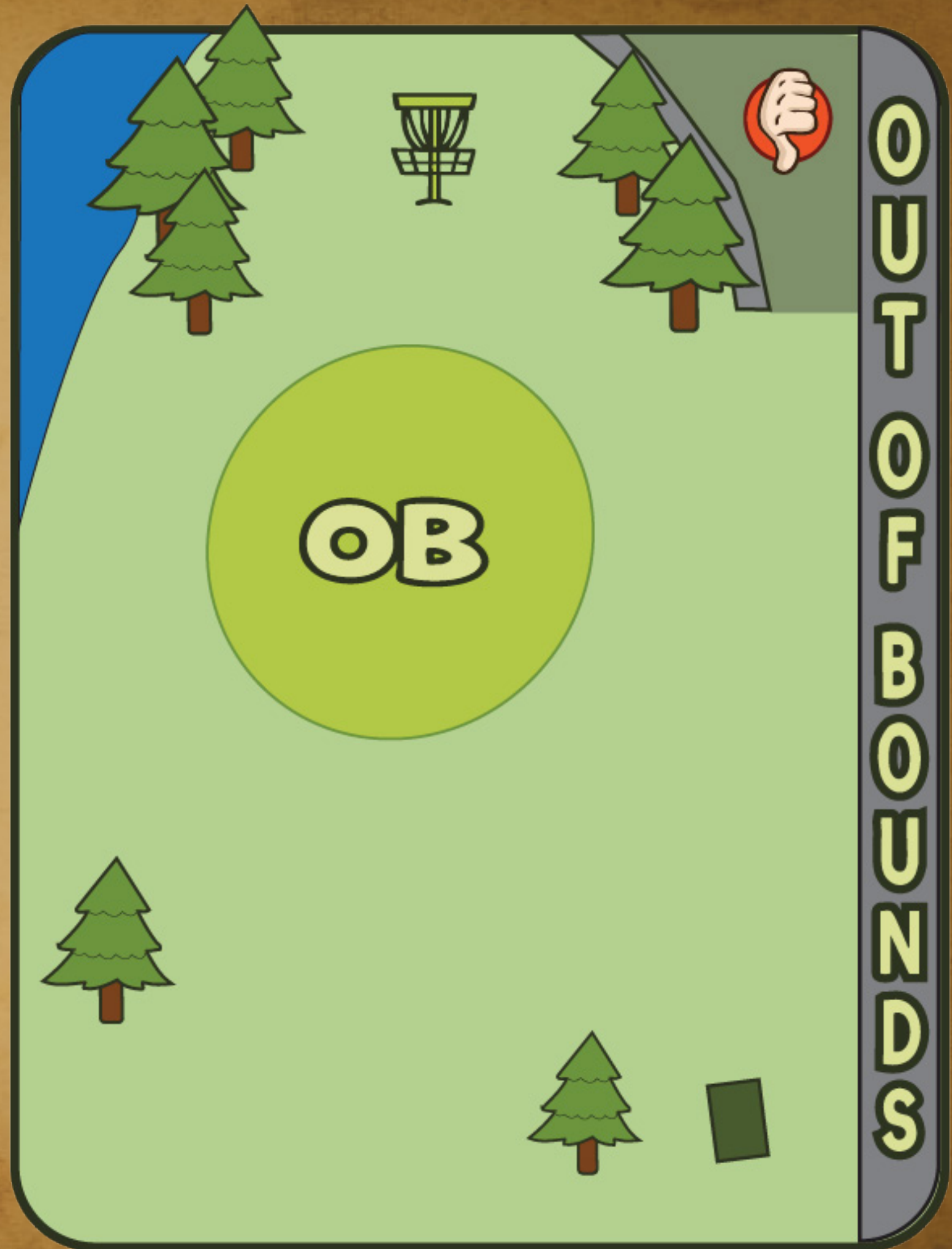




HOLE 11 - PAR 3 - 227FT

**WATER, GREEN, FENCE
LINE, & PAINTED LINE ARE
OB**

**SHOOT FROM LAST SAFE
LOCATION**





HOLE 12 - PAR 3 - 252FT

WATER = OB

FENCE LINE = OB

**SHOOT FROM LAST SAFE
LOCATION**





HOLE 13 - PAR 3 - 251FT

WATER = OB

GREENS = OB

**SHOOT FROM LAST SAFE
LOCATION**



**THIS IS A GREAT TIME
TO THINK ABOUT LIFE
AND ALL THE DECISIONS
YOU'VE MADE.**





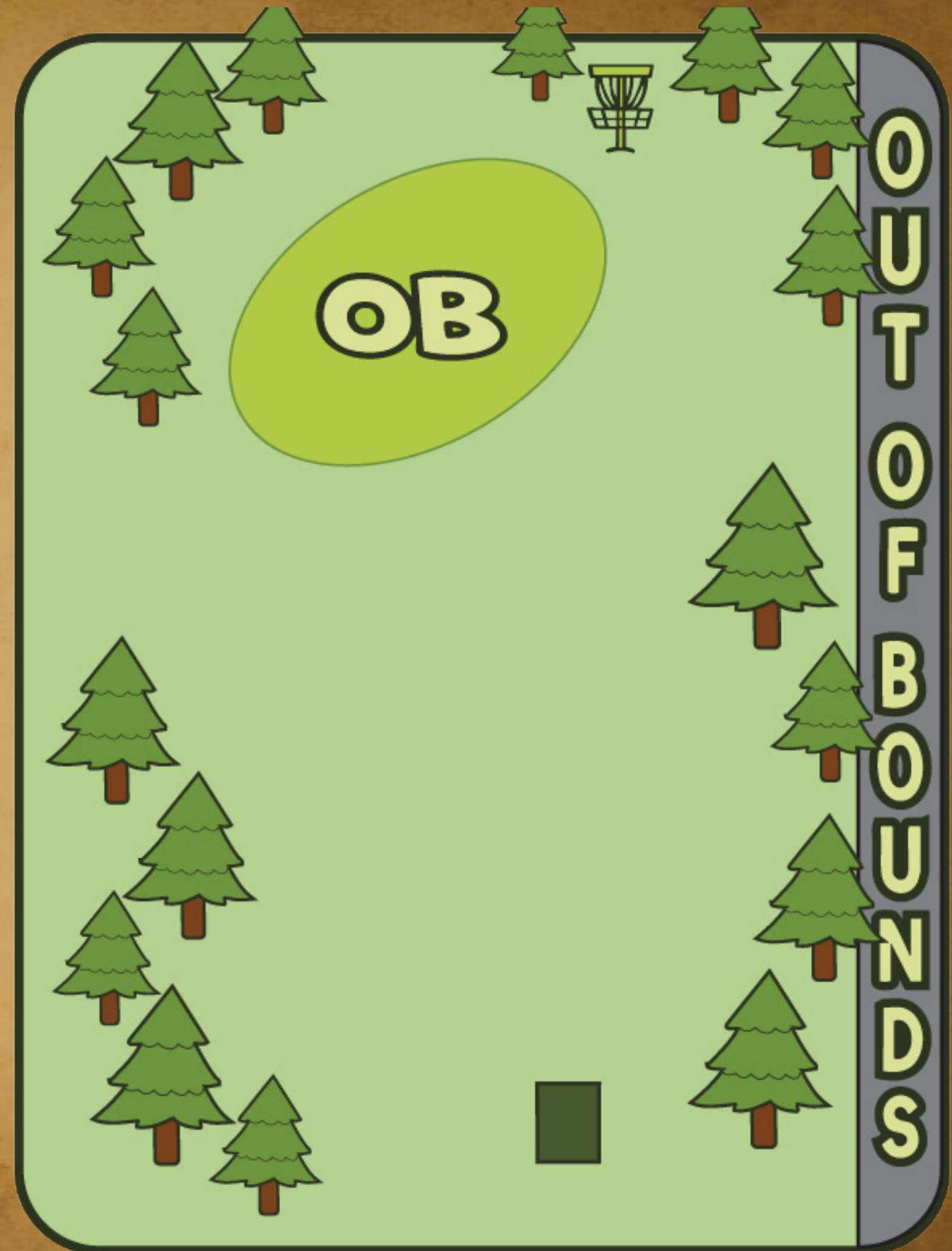
HOLE 14 - PAR 3 - 483FT

FENCE LINE = OB

GREEN = OB

PAINTED LINE AT END
OF FENCE LINE = OB

SHOOT FROM LAST SAFE
LOCATION





HOLE 15 - PAR 4 - 558FT

MANDO LEFT OF MARKED TREE,
IF MISSED CONTINUE TO
DROP LOAD WITH +1.

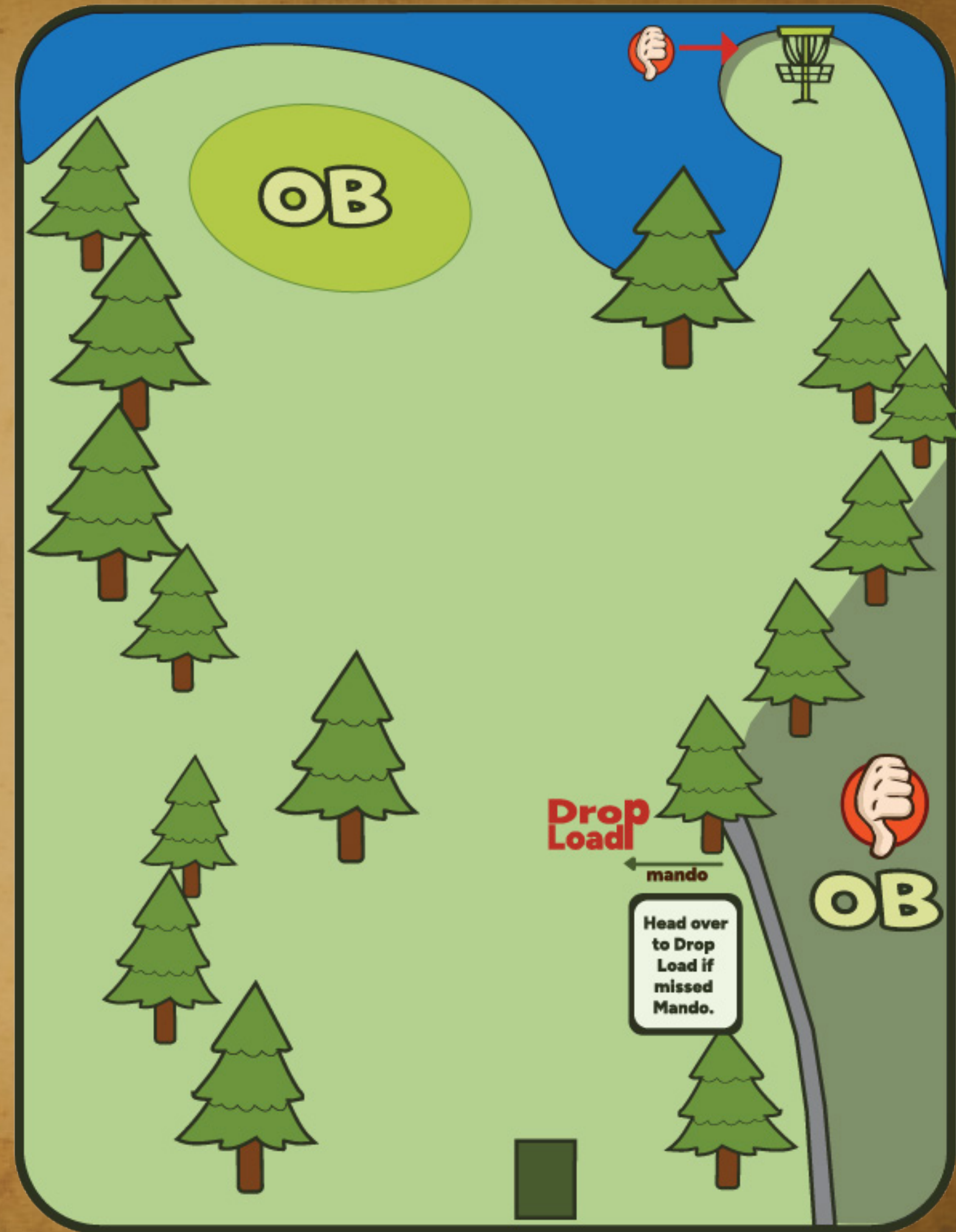
GREEN IS OB

PAINTED LINE RIGHT IS OB

JUST THE TIP OF THE

PENINSINSULA

IS OB





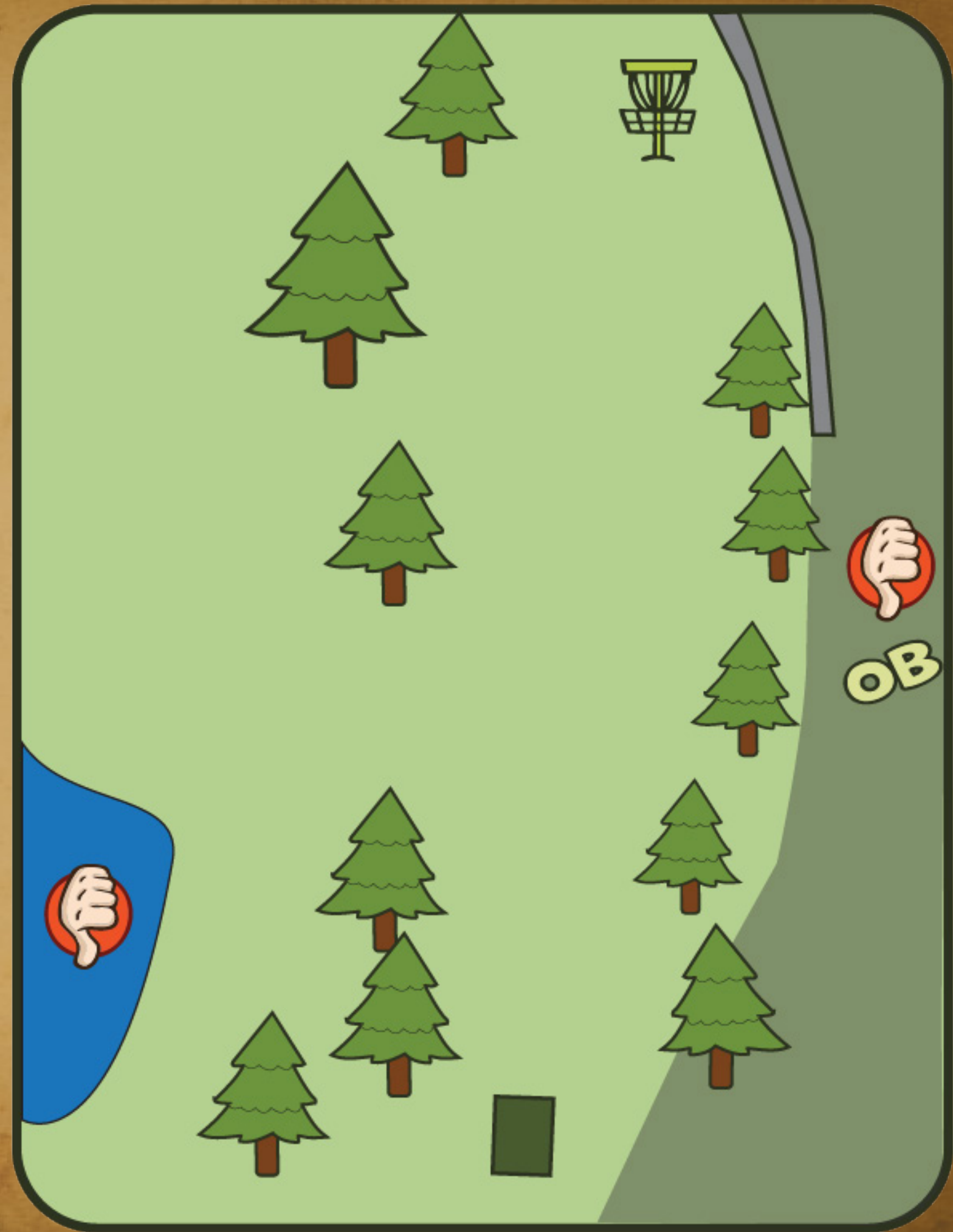
HOLE 16 - PAR 3 - 291FT

WATER IS OB

PANTED LINE RIGHT IS OB

WALL & BEYOND IS OB

**BUT LET'S KEEP IT REAL,
YOU'RE ABOUT TO SMASH
FIRST AVAILABLE.**



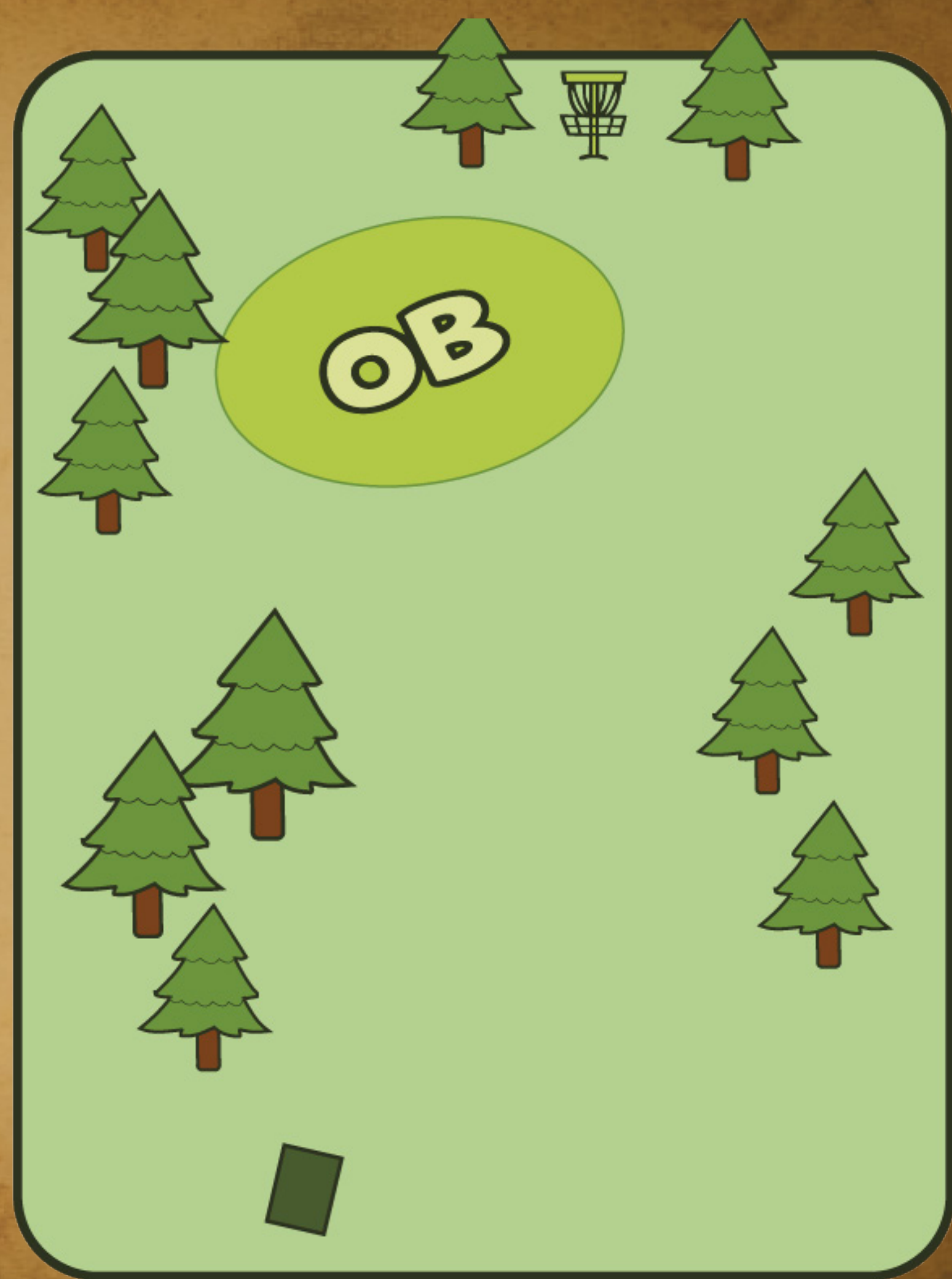


HOLE 17 - PAR 3 - 350FT

**THE GREEN IS OB
SHOOT FROM LAST SAFE
LOCATION.**



**COME ON,
YOU GOT THIS ONE**





HOLE 18 - PAR 3 - 190FT

ISLAND HOLE.

MUST LAND SAFELY.

ADVANCE TO LADIES PAD IF
MISSED AND SHOOT UNTIL
YOU GET A GREEN FLAG





HOLE 19 - PAR 3 - 488FT

FENCE LINE RIGHT IS OB

**THAT'S IT, JUST THROW
THE F@*KING DISC**



170





HOLE 20 - PAR 3 - 300FT

HERE WE ARE ASKING YOU
TO PUT A CIRCLE IN
A SQUARE.

IF YOU DON'T, ADVANCE
TO NEXT TEE AND SHOOT
TILL SAFE.

6/7

